


**RIVERSIDE BICYCLE CLUB**  
 124 Years Old and founded in 1891












**PASADENA ROSE PARADE RIDE**  
 Since 1993

Route by James Allen Watrous

Start/Finish: \*\*\*\*>> Note all distances are round trip


Time	Distance	Location
7:45 AM	25.8 miles	Citrus College, Citrus Ave & Foothill Blvd, Glendora
6:35 AM	54.4 miles	Competitive Edge Bike Shop, 65 E. Foothill Blvd, Upland Just East of Euclid Ave
5:40 AM	97.5 miles	Rialto Community Center, Riverside Ave & San Bernardino Ave, Rialto
5:15 AM	104.4 miles	Mission Inn, Mission Inn Ave & Main St Mall, Riverside

TURN	AT	FOR	NAME
W	0.0	0.1	MISSION INN AVE
R	0.1	0.3	MARKET ST
R	0.4	0.1	3 <sup>rd</sup> ST
L	0.5	6.4	MAIN ST >>> RIVERSIDE AVE
R	6.9	----	SAN BERNARDINO AVE
		 REGROUP & PICKUP RIDERS at Slower Pace RIALTO COMMUNITTEE CENTER NE CORNER OF SAN BERNARDINO & RIVERSIDE AVE 	
R (N)	6.9	2.0	RIVERSIDE AVE
L (W)	8.9	16.1	FOOTHILL BLVD
R	25.0	-----	JUST BEFORE EUCLID AVE
		 REGROUP & PICKUP RIDERS at Slower Pace COMPETITVE EDGE BIKE SHOP 65 E. FOOTHILL BLVD JUST BEFORE EUCLID AVE, Upland 	
R	25.0	14.0	FOOTHILL BLVD
R	39.0	0.3	CITRUS AVE
R	39.3	----	FOOTHILL BLVD Enter Parking Lot
		 REGROUP & PICKUP RIDERS at Slower Pace CITRUS COLLEGE PARKING LOT CORNER OF FOOTHILL BLVD & CITRUS AVE GLENDORA 	
W	39.3	8.6	FOOTHILL BLVD >>> HUNTINGTON DR
R	47.9	3.6	COLORADO PL >>> COLORADO BLVD
-----	51.5	-----	REGROUP -- REST ROOM PIT STOP AT SAN GABRIEL & COLORADO FAST FOOD RESTAURANT
W	51.5	0.4	COLORADO BLVD
R	51.9	0.3	SIERRA MADRE BLVD
	52.2		REGROUP AT SIERRA MADRE BLVD & FOOTHILL BLVD FIND VIEWING PLACE TO SEE PARADE



**RIVERSIDE BICYCLE CLUB**  
 124 Years Old and founded in 1891

**PASADENA ROSE PARADE RIDE**  
 Since 1993  
 Route by James Allen Watrous



TURN	AT	FOR	NAME
-----	52.2		REGROUP AT 12:00 PM or END OF PARADE WHICH EVER COMES FIRST SIERRA MADRE BLVD & FOOTHILL BLVD LUNCH TIME AT T BURGERS RESTAURANT!
E	52.2	5.5	FOOTHILL BLVD
R	57.7	-----	T BURGERS ON RIGHT REGROUP FOR LUNCH.
R (E)	57.7	1.0	FOOTHILL BLVD
R	58.7	0.8	MOUNTAIN AVE
L	59.5	5.3	HUNTINGTON DR >>> FOOTHILL BLVD
L	64.8	-----	CITRUS AVE FOR 0.3 miles END OF CITRUS COLLEGE LOOP THANKS FOR SHARING YOUR DAY WITH US
or			
Straight	64.8	14.2	FOOTHILL BLVD >> ALOSTA >> FOOTHILL
X	79.3	0.1	EUCLID AVE
L	79.4	-----	COMPETITIVE EDGE BIKE SHOP END OF UPLAND LOOP THANKS FOR SHARING YOUR DAY WITH US
or			
Straight	79.4	16.1	FOOTHILL BLVD
R	95.5	2.0	RIVERSIDE AVE
L	97.5	-----	SAN BERNARDINO AVE RIALTO COMMUNITY CENTER END OF RIALTO LOOP THANKS FOR SHARING YOUR DAY WITH US
or			
Straight	97.5	6.4	RIVERSIDE AVE >>> MAIN ST
L @ T	103.9	0.1	3 <sup>rd</sup> St
R	104.0	0.3	ORANGE ST
R	104.3	0.1	MISSION INN AVE
L	104.4	-----	MAIN STREET MALL END OF RIVERSIDE LOOP THANKS FOR SHARING YOUR DAY WITH US



**DISTANCES FROM GOOGLE EARTH**

>>> = Street Name Changes; R = Right Turn; L = Left Turn; X = Passing A Cross Street  
 R @ T or L @ T Signifies that You can Only Turn Left or Right.  
 W = WEST; E = EAST; N = NORTH; S = SOUTH AND NE = NORTHEAST.